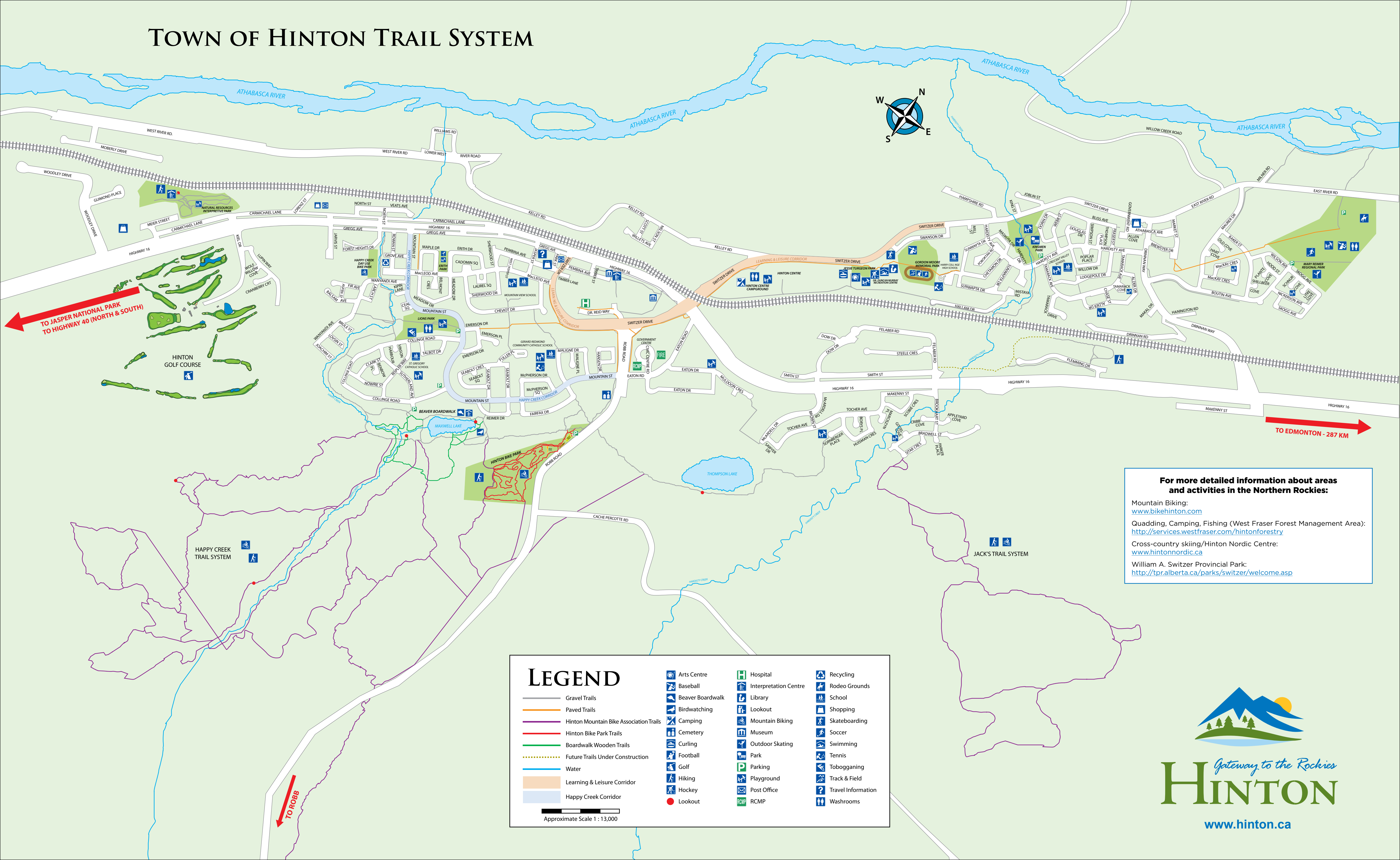


TOWN OF HINTON TRAIL SYSTEM



TO JASPER NATIONAL PARK
TO HIGHWAY 40 (NORTH & SOUTH)

TO EDMONTON - 287 KM

TO ROBB

For more detailed information about areas and activities in the Northern Rockies:

Mountain Biking:
www.bikehinton.com

Quadding, Camping, Fishing (West Fraser Forest Management Area):
<http://services.westfraser.com/hintonforestry>

Cross-country skiing/Hinton Nordic Centre:
www.hintonnordic.ca

William A. Switzer Provincial Park:
<http://tpr.alberta.ca/parks/switzer/welcome.asp>

LEGEND

Gravel Trails

Paved Trails

Hinton Mountain Bike Association Trails

Hinton Bike Park Trails

Boardwalk Wooden Trails

Future Trails Under Construction

Water

Learning & Leisure Corridor

Happy Creek Corridor

Arts Centre

Baseball

Beaver Boardwalk

Birdwatching

Camping

Cemetery

Curling

Football

Golf

Hiking

Hockey

Lookout

Hospital

Interpretation Centre

Library

Lookout

Mountain Biking

Museum

Outdoor Skating

Park

Parking

Playground

Post Office

RCMP

Recycling

Rodeo Grounds

School

Shopping

Skateboarding

Soccer

Swimming

Tennis


Tobogganing

Track & Field

Travel Information

Washrooms

Approximate Scale 1 : 13,000



Gateway to the Rockies

HINTON

www.hinton.ca



WELCOME...

Come enjoy Hinton's multipurpose recreation trails. These trails provide more than 30km of breathtaking mountain views and connect the community to creeks, lakes, playgrounds and many other points of interest.

Activities
Hinton's multipurpose trails are designed for walking, running, mountain biking and can even be used for cross country skiing. The Town trails provide a wonderful opportunity for active living birdwatching and nature exploration.

The Town of Hinton has a wilderness shelter available for individuals with physical disabilities who would like to access Hinton's great outdoors. The TrailRider wheelchair requires two "Sherpas" to push and pull it. To rent by donation, call 780.865.6036.



TRAIL ETIQUETTE

- Dogs are permitted on trails, but should be kept under control at all times. Owners must clean up after their dogs.
- Please respect wildlife - deer, elk, moose, black bears, grizzly bears and cougars may be encountered in the Hinton area. Please report bear or cougar sightings by calling 780.865.8264.
- Cyclists should signal their approach to hikers to avoid collisions. Using a bell is recommended. Cyclists should stay on marked trails to minimize damage to the forest environment.
- Trails are to be used for non-motorized recreation only. It is illegal to operate off-highway vehicles anywhere within Town limits.
- Please help keep the trails litter-free by using the bear-proof garbage bins provided throughout the trail system.
- Fires are not permitted on or adjacent to Town trails. Help reduce the risk of forest fire and injury.
- Please report any acts of trail vandalism, littering or motorized vehicle use to the Community Peace Officer at 780.865.6009 or RCMP at 780.865.5544. You can also report any maintenance needs to the Parks Department at 780.865.2634.
- Remember cyclists and skateboarders - wear your helmets!

Thank you for visiting the Town of Hinton trail system!

Please visit the Town of Hinton's website at www.hinton.ca for information, programs, and events.



For more information about the specific biking trails and their difficulty levels, please visit the Hinton Visitor Information Centre in Green Square, or view online at www.bikehinton.com.

LEARNING & LEISURE CORRIDOR

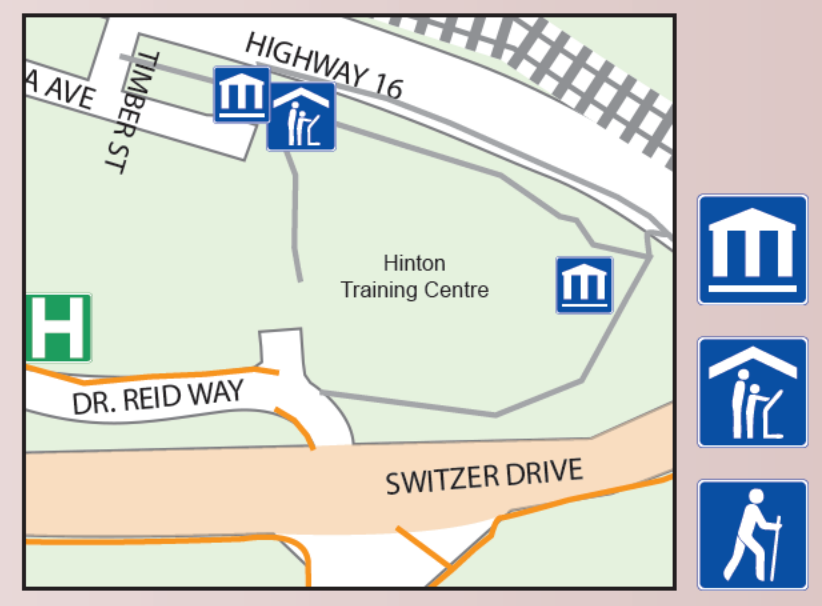
The Learning & Leisure Corridor houses various facilities in Hinton that feature recreation and education opportunities. These include the Hinton Training Centre & Forestry Museum, the Dr. Duncan Murray Recreation Centre, The Guild, and their surrounding recreation facilities. Parks, playgrounds and walking trails are available along the corridor as well.

DR. DUNCAN MURRAY RECREATION CENTRE GORDON MOORE MEMORIAL PARK & JESSIE TURGEON PARK

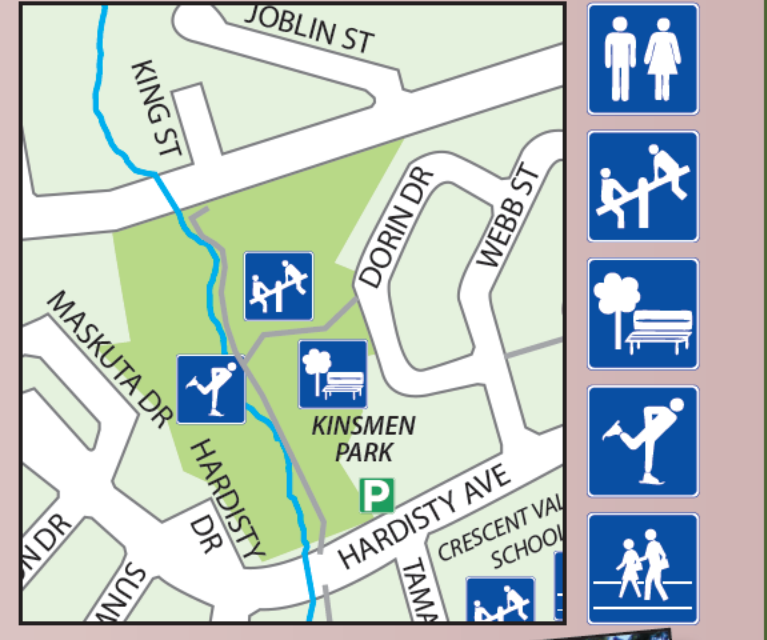


Town trails connect you with Hinton's popular Recreation Centre along the Learning & Leisure Corridor. Enjoy the pool, arenas, racquet courts, skateboard park and Municipal Library. Just to the east are baseball fields, a running track, football/soccer fields and tennis courts at Gordon Moore Memorial Park. To the west, the Hinton Curling Rink, The Guild, The Hinton Campground and the Hinton Centre.

HINTON TRAINING CENTRE & FORESTRY MUSEUM



KINSMEN PARK & HARDISTY CREEK



NATURAL RESOURCES INTERPRETIVE PARK

The Natural Resources Interpretive Park features trails, a playground, a mine truck, and a lookout area to view the beauty of the foothills at the base of the Rocky Mountains.

HAPPY CREEK CORRIDOR

The Happy Creek Corridor branches off the historical Happy Creek, utilizing the natural beauty that is the essence of the Hinton area. Parks and playgrounds with magnificent views complement unique facilities like the Beaver Boardwalk at Maxwell Lake and the Hinton Bike Park.

BEAVER BOARDWALK MAXWELL LAKE



Enjoy Canada's longest freshwater boardwalk with more than 3 km of wooden pathways that wind through wetlands and around a functioning beaver pond. The boardwalk features seating areas, an outdoor classroom and observation towers, as well as numerous interpretive signs with information about local wildlife, flora and fauna. Bird watchers will find the location to be a birder's paradise with more than 100 species to observe.

HINTON BIKE PARK

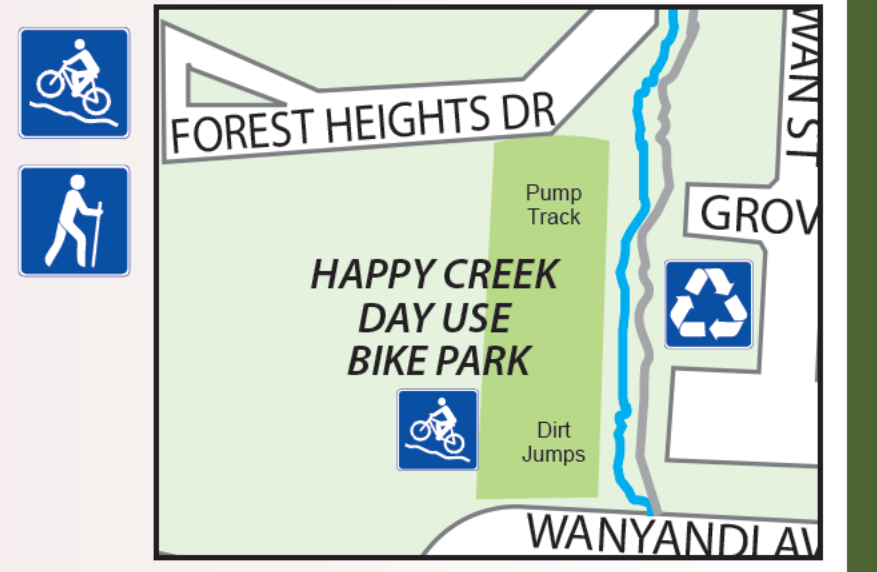


Hinton Bike Park - the first of its kind in the region - offers more than 37 acres, 5km of trails, and free and fun accessibility for riders of all abilities and ages. This unsupervised facility promotes skill development and active lifestyles in a safe environment, and is also centrally located to access Hinton's expansive trails network. Visit www.bikehinton.com for more information.

LIONS PARK



HAPPY CREEK BIKE PARK



MARY REIMER REGIONAL PARK

Located on East River Road, this park features rodeo grounds, ball diamonds, soccer fields, walking paths and a playground. It is host and home to the annual Mary Reimer Memorial Rodeo. The park also features a small skating area in winter.